



# Irvine

## NATURE CENTER













Explore • Respect • Protect Nature

[www.ExploreNature.org](http://www.ExploreNature.org)





















Weinberg Education Center

Bauer Preserve

### LEGEND

-  Outdoor Classroom Picnic Area
-  Aviary
-  Woodland Garden
-  Wildlife Blind
-  Restroom
-  Wedding Point
-  Education Hut
-  Gazebo
-  Apiary
-  Native American Site
-  Old Duck Pond
-  Campsite

### TRAILS

-  Wetlands Trail 1.1 mi
-  Green Heron Trail 0.7 mi
-  Old Farm Lane 0.7 mi
-  Monarch Trail 0.5 mi
-  Checkerspot Trail 0.4 mi
-  Cold Bottom Trail 0.7 mi
-  North Branch Trail 0.3 mi
-  Back Meadow Loop 1.4 mi
-  Pollinator Loop 1.5 mi
-  Pollinator Trail 0.1 mi
-  Understory Trail 0.2 mi
-  Understory Loop 0.7 mi
-  Headwaters Trail 0.3 mi
-  Headwaters Loop 0.7 mi
-  Bauer Path 2.1 mi
-  Bauer Path Extension 0.9 mi
-  Caves Wood Road 1.2 mi
-  Hawk Meadow Trail 0.3 mi
-  Hawk Meadow Loop 0.8 mi
-  Old Pond Spur 0.2 mi

